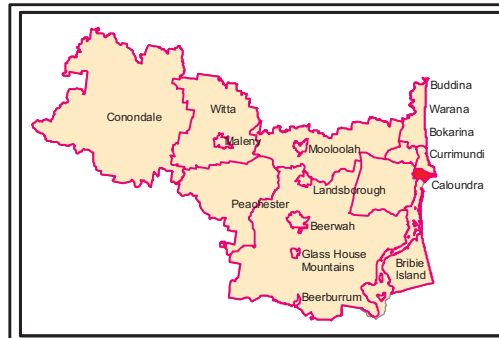


**Amendment 53.18**










 Proposed: Land Subject to Flood Management Code

Note: Land not covered by the Cultural Heritage and Character Areas Overlay may contain a place of heritage significance.  
 Land not covered by the Flood Management Overlay may be liable to flooding.  
 Land not covered by the Habitat and Biodiversity Overlay may contain rare or threatened flora or fauna species, high biodiversity or critical habitat for part or all of the year.  
 Requirements for cultural heritage protection, flood management and protection of habitat and biodiversity are set out in the Planning Area Codes as well as the Overlay Codes.





**Overlays**



Note: All land in this Planning Area is subject to the Aviation Affected Area Overlay

-  Land Subject to Cultural Heritage and Character Areas Overlay
-  Land Subject to Coastal Management Overlay
-  Land Subject to Acid Sulfate Soil Overlay (Area 1)
-  Land Subject to Acid Sulfate Soil Overlay (Area 2)
-  Land Subject to Bushfire Hazard Management Overlay
-  Land Subject to Habitat and Biodiversity Overlay
-  Land Subject to Natural Waterways and Wetlands Overlay
-  Land Subject to Bushfire Hazard Management Overlay
-  Land Subject to Biting Insects Overlay

**Please Note: All overlays subject to this planning area have been removed to clearly identify the changes to the Land Subject to Flood Management Overlay.**

-  Land Subject to Steep Slope / Stability Overlay
-  Land Subject to Natural Waterways and Wetlands Overlay

**Other Elements**

-  Planning Area Boundary
-  Cadastral Boundary

**Central Caloundra Planning Area Overlay Map**



**MAP CCP2**

This map must not be reproduced in any form whole or part without the express written consent of Caloundra City Council. Base data supplied by the DNRME and reproduced by arrangement with the Queensland Government. July 2004.